

**CITY OF BRADFORD METROPOLITAN DISTRICT COUNCIL  
(WAITING LOADING AND PARKING) (CONSOLIDATION)  
(AMENDMENT NO.11) ORDER 2022**

**105651 – VARIOUS SITES, BRADFORD**

Notice is hereby given that City of Bradford Metropolitan District Council made the above Order on 14<sup>th</sup> July 2022 under its powers contained in the Road Traffic Regulation Act 1984, the effect of which is to introduce the following:-

- I. **'NO WAITING AT ANY TIME'** on lengths of Bolton Road, Pickard Lane, Silsden; East Parade – Keighley Road, Steeton; Main Street, Addingham; Skipton Road – Greengate, Silsden; Backstone Way – Valley Drive, Ilkley; Bath Street – Leeds Road, Ilkley; Easby Close – Easby Drive, Ilkley; Belgrave Road, Keighley; Berry Lane - King Street – Spring Row, Keighley; Worth Way, Keighley; Oakworth Road – Sunny Hill Grove, Keighley; Nessfield Road, Keighley; Wheathead Lane, Keighley; Halifax Road, Cross Roads; Cherry Tree Rise, Keighley.
- II. **'LIMITED WAITING'** 3 hours No return within 3 hours on a length of Bolling Road, Ben Rhydding, Ilkley.
- III. **'NO WAITING'** Mon-Fri 8 - 9am 2.30 - 3.30pm on a length of Cherry Tree Rise, Keighley.
- IV. Revocation of **'NO WAITING AT ANY TIME'** on Queens Road, Ilkley.
- V. **'LIMITED WAITING'** Mon – Sun 8am to 8pm 30 mins no return within 1 hour on Broomhill Avenue, Keighley.

The Order comes into force on 1<sup>st</sup> August 2022 and a copy of the Order together with a map showing the affected roads may be examined during normal office hours at the Customer Services Reception, City Hall, Bradford, BD1 1HY, at Keighley and Ilkley Libraries and on the council web site at <https://www.bradford.gov.uk/transport-and-travel/highways/traffic-regulation-order> or obtained from Chris Hird by telephone on 01535 618172 or by email [chris.hird@bradford.gov.uk](mailto:chris.hird@bradford.gov.uk) quoting reference number P/HS/THN/105161/CON-1A.

If you wish to question the validity of the Order, or of any provision contained therein on the grounds that it is not within the powers conferred by the Road Traffic Regulation Act 1984, or on the grounds that any requirements of that Act or of any Instrument made under it, have not been complied with in relation to the Order, you may, within six weeks from the date upon which the Order was made 14<sup>th</sup> July 2022 apply to the High Court for this purpose.

Dated this 21st day of July 2022

Interim City Solicitor  
Legal and Democratic Services  
City of Bradford Metropolitan District Council  
City Hall  
Bradford  
BD1 1HY

**CITY OF BRADFORD METROPOLITAN DISTRICT COUNCIL  
(WAITING LOADING AND PARKING) (CONSOLIDATION)  
(AMENDMENT NO.11) ORDER 2022**

**105161 – VARIOUS SITES, BRADFORD**

The City of Bradford Metropolitan District Council in exercise of its powers under Sections 1, 2, 4, 32, 35, 45, 46, 47, 49 and Part IV of Schedule 9 to the Road Traffic Regulation Act 1984 hereinafter referred to as "the Act of 1984" and of all other enabling powers and after consultation with the Chief Officer of Police in accordance with Part III of Schedule 9 to the Act of 1984 and Part 6 of the Traffic Management Act 2004 "the Act of 2004" and with those persons and organisations specified in the Local Authorities' Traffic Orders (Procedure) (England and Wales) Regulations 1996 hereby makes the following Order:

1. In this Order, the expression "enactment" means any enactment, whether public general or local, and includes any order, byelaw, rule, regulation scheme or other instrument having effect by virtue of an enactment as amended, applied, consolidated, re-enacted by or as having effect by virtue of any subsequent enactment.
2. Without prejudice to the validity of anything done or to any liability incurred in respect of any act or omission before the coming into operation of this Order, the City of Bradford Metropolitan District Council (Waiting, Loading and Parking) (Consolidation) Order 2015 hereinafter referred to as "the Consolidation Order" shall have effect as though:
  - (a) for the tiles in Schedule 1 to that Order numbered AA45, AC27, AI26, AQ30, AT31, AT32, AT34, AU28, AU29, T35, T36, Y43, Y44, Y46, Y47, and Z50 there were substituted the tiles similarly numbered and set out in Schedule 1 to this Order; and
  - (b) there were added to Schedule 1 to that Order the tiles numbered AB28, BB28 and set out in Schedule 1 to this Order.
3. Designation of Restrictions and application of the Consolidation Order
  - (a) Each area on a highway comprising the length of carriageway of a street specified in Schedule 1 to this Order as a waiting restriction, loading restriction, clearway, school entrance marking, loading bay or parking place is hereby designated as a waiting restriction, loading restriction, clearway, school entrance marking, loading bay or parking place.
  - (b) The provisions of the Consolidation Order shall apply to any area designated as a waiting restriction, loading restriction, clearway, school entrance marking, loading bay or parking place by this Order, as if in those provisions any reference to a waiting restriction, loading restriction, clearway, school entrance marking, loading bay or parking place included a reference to an area designated as a waiting restriction, loading restriction, clearway, school entrance marking, loading bay or parking

place by this Order and as if any reference to Schedule 1 or 2 to the Consolidation Order included a reference to Schedule 1 or 2 to this Order.

4. Installation of restrictions and placing of traffic signs, where applicable,

The Council shall:

- (a) Install and maintain in proper working order at least one ticket parking meter in such a position as they think fit in or in the vicinity of the parking place referred to in Schedule 1 to this Order;
- (b) place and maintain traffic signs indicating the limits of each waiting restriction, loading restriction, clearway, school entrance marking, loading bay or parking place;
- (c) place and maintain in or in the vicinity of each waiting restriction, loading restriction, clearway, school entrance marking, loading bay or parking place referred to in Schedule 1 to this Order, traffic signs indicating that such parking place may be used during the permitted hours for the leaving only of vehicles specified in Articles 3, 4, 5, 6, 7 or 14 of the Consolidation Order; and
- (d) carry out such other work as is reasonably required by the Consolidation Order or by this Order for the purposes of the satisfactory operation of a waiting restriction, loading restriction, clearway, school entrance marking, loading bay or parking place designated by this Order.

This Order is made on the 14<sup>th</sup> day of July 2022 and shall come into force on the 1<sup>st</sup> day of August 2022 and may be cited as the City of Bradford Metropolitan District Council (Waiting, Loading and Parking) (Consolidation) (Amendment No.11) Order 2022.

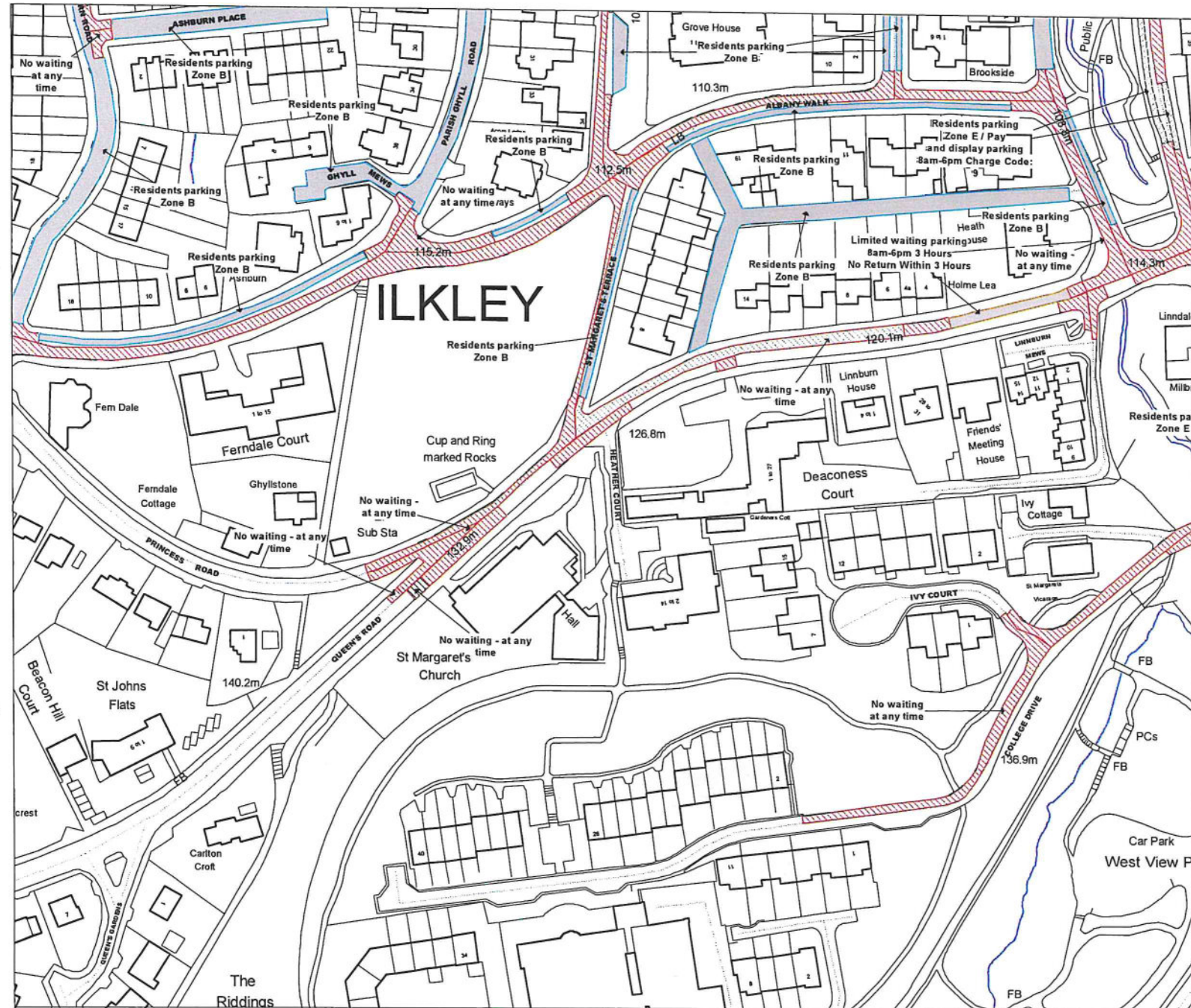
**THE COMMON SEAL** of **CITY OF BRADFORD METROPOLITAN DISTRICT COUNCIL** was hereunto affixed in the presence of:



Authorised by the  
City Solicitor



101774A.



SCHEDULE 1



Key to Restriction Types Displayed

- Clearway
- Pay and display parking
- Limited waiting parking
- Permit parking:  
Residents Parking:  
Doctors parking:
- Loading bay; Taxi Rank:  
Police vehicle parking:
- Ambulance parking:  
Bus/Coach parking:  
Motorcycle parking
- Disabled parking
- No waiting - at any time
- No waiting
- No loading
- No loading - at any time
- No waiting - at any time/  
No loading - at any time
- No waiting - at any time  
No loading
- No waiting/No loading
- No stopping on school  
entrance markings
- 24 hour clearway

Notes:  
 "Carriageway" has the same meaning as in section 329(1) of the Highways Act 1980 and includes the footway.  
 If the label does not display a time then the restriction applies "At any Time".

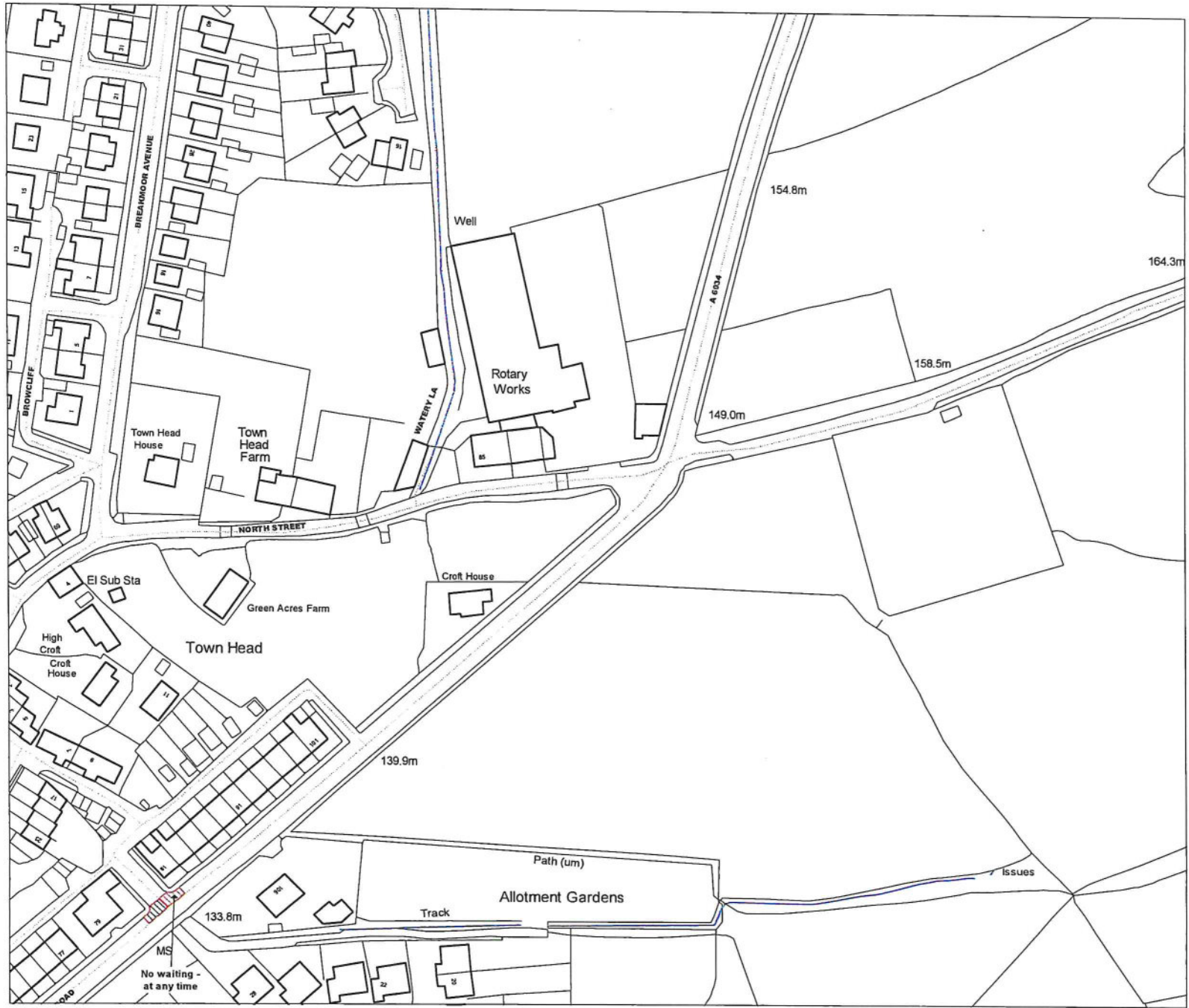
Where a label displays Permit/Residents/Doctors parking see Schedule 2 to this Order for details of eligible permit users and operational times.

© Ordnance Survey. All rights reserved  
 Licence No: 100019304 2014

CITY OF BRADFORD  
 METROPOLITAN DISTRICT  
 COUNCIL

Scale: 1 : 1250    A3

Grid Cell: Tile Ref: AA45



SCHEDULE 1



Key to Restriction Types Displayed

- Clearway
- Pay and display parking
- Limited waiting parking
- Permit parking:  
Residents Parking;  
Doctors parking:
- Loading bay: Taxi Rank:  
Police vehicle parking
- Ambulance parking:  
Bus/Coach parking:  
Motorcycle parking
- Disabled parking
- No waiting - at any time
- No waiting
- No loading
- No loading - at any time
- No waiting - at any time/  
No loading - at any time
- No waiting - at any time  
No loading
- No waiting/No loading
- No stopping on school  
entrance markings
- 24 hour clearway

Notes:

"Carriageway" has the same meaning as in section 329(1) of the Highways Act 1980 and includes the footway.

If the label does not display a time then the restriction applies "At any Time".

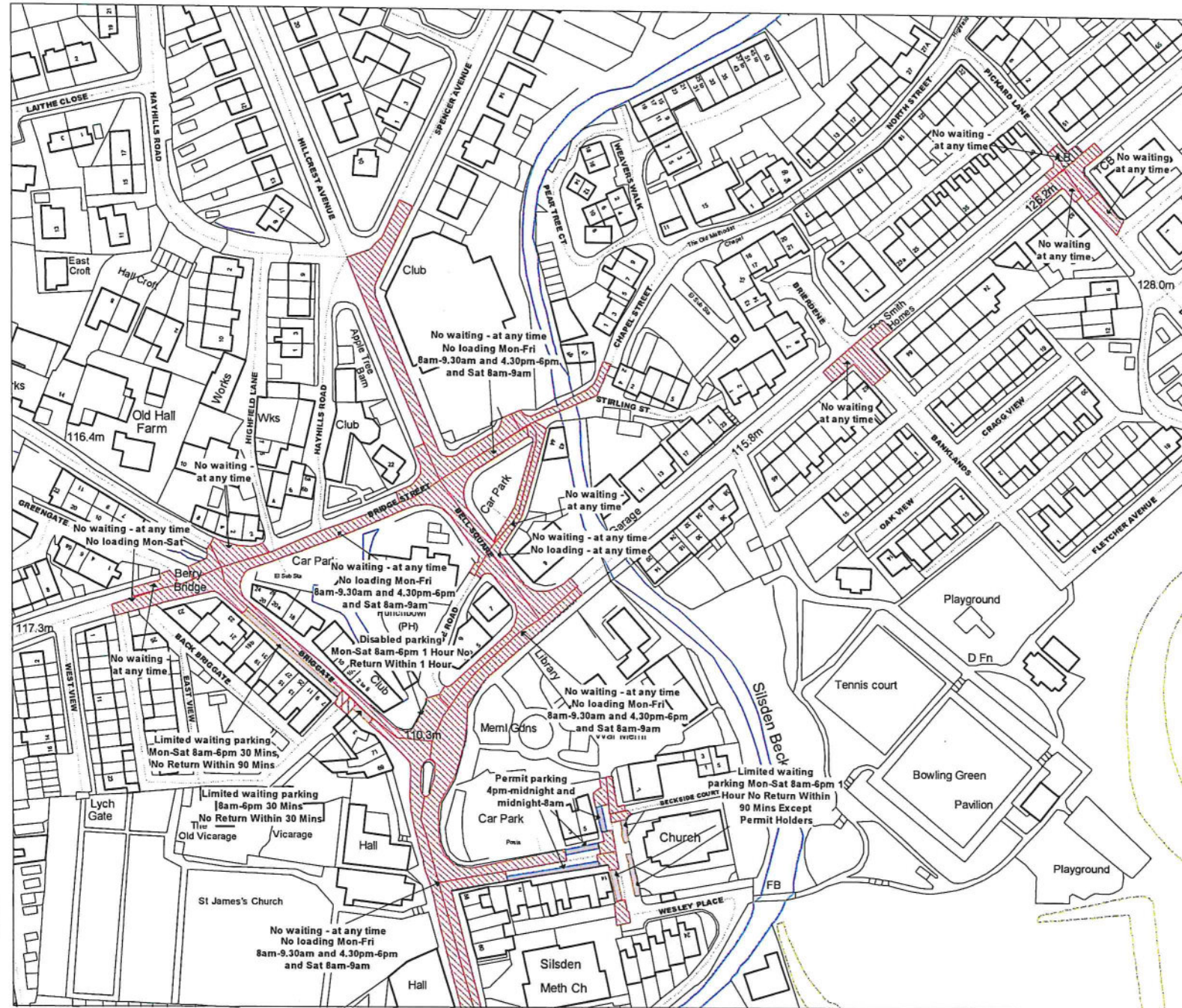
Where a label displays Permit/Residents/Doctors parking see Schedule 2 to this Order for details of eligible permit users and operational times.

© Ordnance Survey. All rights reserved  
Licence No: 100019304 2014

CITY OF BRADFORD  
METROPOLITAN DISTRICT  
COUNCIL

Scale: 1 : 1250 @ A3

Grid Cell: Tile Ref: AB28



SCHEDULE 1



Key to Restriction Types Displayed

-  Clearway
-  Pay and display parking
-  Limited waiting parking
-  Permit parking:  
Residents Parking:  
Doctors parking
-  Loading bay: Taxi Rank:  
Police vehicle parking
-  Ambulance parking:  
Bus/Coach parking:  
Motorcycle parking
-  Disabled parking
-  No waiting - at any time
-  No waiting
-  No loading
-  No loading - at any time
-  No waiting - at any time/  
No loading - at any time
-  No waiting - at any time  
No loading
-  No waiting/No loading
-  No stopping on school  
entrance markings
-  24 hour clearway

Notes:

"Carriageway" has the same meaning as in section 329(1) of the Highways Act 1980 and includes the footway.

If the label does not display a time then the restriction applies "At any Time".

Where a label displays Permit/Residents/Doctors parking see Schedule 2 to this Order for details of eligible permit users and operational times.

© Ordnance Survey. All rights reserved

Licence No: 100019304 2014

CITY OF BRADFORD  
METROPOLITAN DISTRICT  
COUNCIL

Scale: 1 : 1250 © A3

Grid Cell: Tile Ref: AC27



SCHEDULE 1



Key to Restriction Types Displayed

- Clearway
- Pay and display parking
- Limited waiting parking
- Permit parking:  
Residents Parking;  
Doctors parking;
- Loading bay; Taxi Rank;  
Police vehicle parking
- Ambulance parking;  
Bus/Coach parking;  
Motorcycle parking
- Disabled parking
- No waiting - at any time
- No waiting
- No loading
- No loading - at any time
- No waiting - at any time/  
No loading - at any time
- No waiting - at any time  
No loading
- No waiting/No loading
- No stopping on school  
entrance markings
- 24 hour clearway

Notes:

"Carriageway" has the same meaning as in section 329(1) of the Highways Act 1980 and includes the footway.

If the label does not display a time then the restriction applies "At any Time".

Where a label displays Permit/Residents/Doctors parking see Schedule 2 to this Order for details of eligible permit users and operational times.

© Ordnance Survey. All rights reserved

Licence No: 100019304 2014

CITY OF BRADFORD  
METROPOLITAN DISTRICT  
COUNCIL

Scale: 1 : 1250 @ A3

Grid Cell: Tile Ref: A126



SCHEDULE 1



Key to Restriction Types Displayed

- Clearway
- Pay and display parking
- Limited waiting parking
- Permit parking:  
Residents Parking;  
Doctors parking;
- Loading bay; Taxi Rank;  
Police vehicle parking
- Ambulance parking;  
Bus/Coach parking;  
Motorcycle parking
- Disabled parking
- No waiting - at any time
- No waiting
- No loading
- No loading - at any time
- No waiting - at any time/  
No loading - at any time
- No waiting - at any time  
No loading
- No waiting/No loading
- No stopping on school  
entrance markings
- 24 hour clearway

Notes:

"Carriageway" has the same meaning as in section 329(1) of the Highways Act 1980 and includes the footway.

If the label does not display a time then the restriction applies "At any Time".

Where a label displays Permit/Residents/Doctors parking see Schedule 2 to this Order for details of eligible permit users and operational times.

© Ordnance Survey. All rights reserved  
Licence No: 100018304 2014

CITY OF BRADFORD  
METROPOLITAN DISTRICT  
COUNCIL

Scale:	1 : 1250	© A3
Grid Cell:	Tile Ref: AQ30	





SCHEDULE 1



Key to Restriction Types Displayed

- Clearway
- Pay and display parking
- Limited waiting parking
- Permit parking:  
Residents Parking;  
Doctors parking;
- Loading bay; Taxi Rank;  
Police vehicle parking
- Ambulance parking;  
Bus/Coach parking;  
Motorcycle parking
- Disabled parking
- No waiting - at any time
- No waiting
- No loading
- No loading - at any time
- No waiting - at any time/  
No loading - at any time
- No waiting - at any time  
No loading
- No waiting/No loading
- No slipping on school  
entrance markings
- 24 hour clearway

Notes:  
"Carriageway" has the same meaning as in section 329(1) of the Highways Act 1980 and includes the footway.

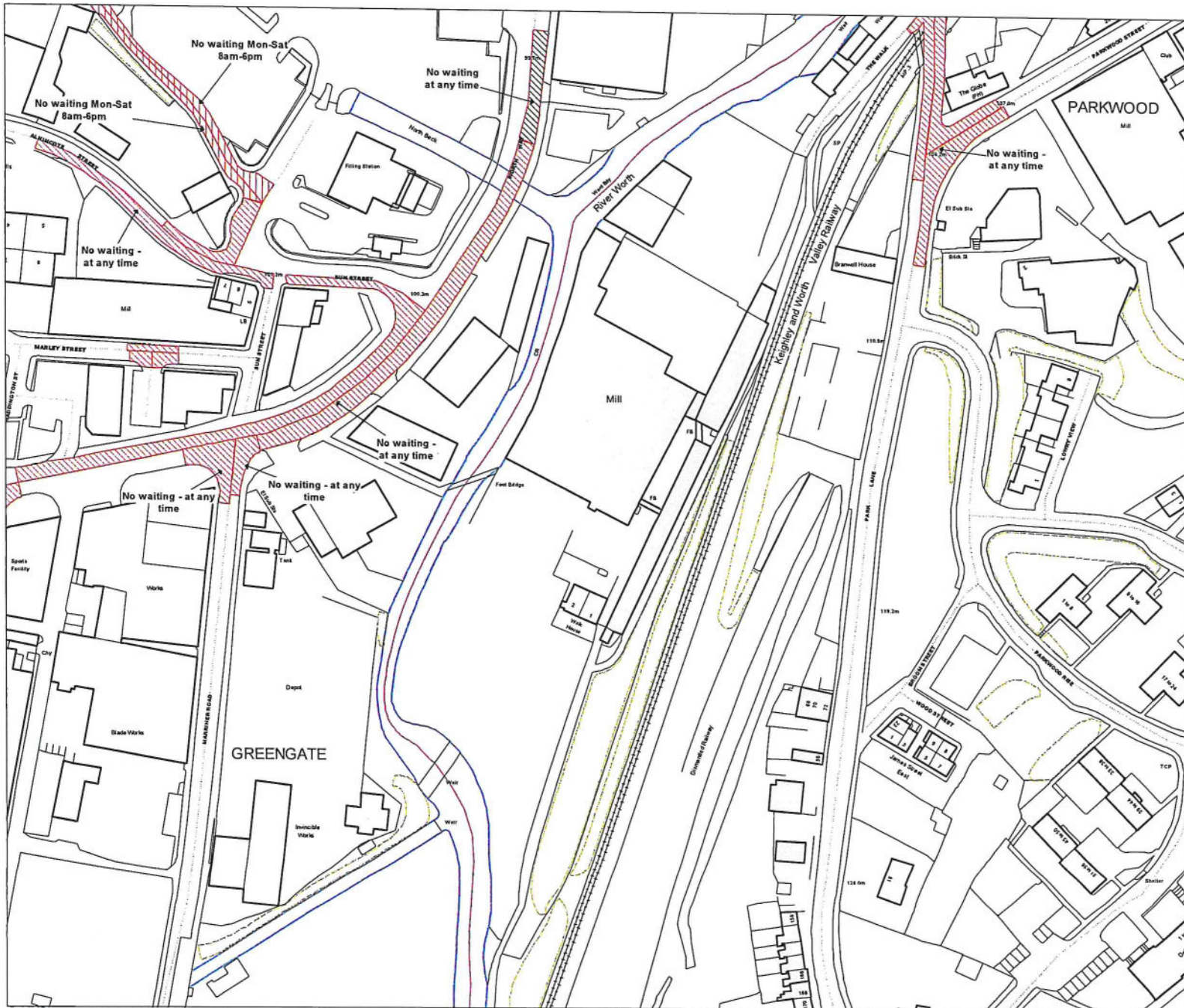
If the label does not display a time then the restriction applies "At any Time".

Where a label displays Permit/Residents/Doctors parking see Schedule 2 to this Order for details of eligible permit users and operational times.

© Ordnance Survey. All rights reserved  
Licence No: 100019304 2014

CITY OF BRADFORD  
METROPOLITAN DISTRICT  
COUNCIL

Scale:	1 : 1250	⊙ A3
Grid Co-od:	Tile Ref: AT31	



SCHEDULE 1



Key to Restriction Types Displayed

- Clearway
- Pay and display parking
- Limited waiting parking
- Permit parking:  
Residents parking;  
Doctors parking;
- Loading bay; Taxi Rank;  
Police vehicle parking
- Ambulance parking;  
Bus/Coach parking;  
Motorcycle parking
- Disabled parking
- No waiting - at any time
- No waiting
- No loading
- No loading - at any time
- No waiting - at any time/  
No loading
- No waiting - at any time  
No loading
- No waiting/No loading
- No stopping on school  
entrance markings
- 24 hour clearway

Notes:

"Carriageway" has the same meaning as in section 329(1) of the Highways Act 1980 and includes the footway.

If the label does not display a time then the restriction applies "At any Time".

Where a label displays Permit/Residents/Doctors parking see Schedule 2 to this Order for details of eligible permit users and operational times.

© Ordnance Survey. All rights reserved

Licence No: 100019304 2014

CITY OF BRADFORD  
METROPOLITAN DISTRICT  
COUNCIL

Scale: 1 : 1250    A1

Grid Cell: Tile Ref: AT32





SCHEDULE 1



Key to Restriction Types Displayed

- Clearway
- Pay and display parking
- Limited waiting parking
- Permit parking:  
Residents Parking;  
Doctors parking
- Loading bay: Taxi Rank;  
Police vehicle parking
- Ambulance parking;  
Bus/Coach parking;  
Motorcycle parking
- Disabled parking
- No waiting - at any time
- No waiting
- No loading
- No loading - at any time
- No waiting - at any time/  
No loading - at any time
- No waiting - at any time  
No loading
- No waiting/No loading
- No stopping on school  
entrance markings
- 24 hour clearway

Notes:

"Carriageway" has the same meaning as in section 329(1) of the Highways Act 1980 and includes the footway.

If the label does not display a time then the restriction applies "At any Time".

Where a label displays Permit/Residents/Doctors parking see Schedule 2 to this Order for details of eligible permit users and operational times.

© Ordnance Survey. All rights reserved

Licence No: 100019304 2014

CITY OF BRADFORD  
METROPOLITAN DISTRICT COUNCIL

Scale:	1 : 1250	© A3
Grid Cell:	Tile Ref: AU28	



**SCHEDULE 1**



**Key to Restriction Types Displayed**

-  Clearway
-  Pay and display parking
-  Limited waiting parking
-  Permit parking:  
Residents Parking:  
Doctors parking:
-  Loading bay: Taxi Rank:  
Police vehicle parking:
-  Ambulance parking:  
Bus/Coach parking:  
Motorcycle parking
-  Disabled parking
-  No waiting - at any time
-  No waiting
-  No loading
-  No loading - at any time
-  No waiting - at any time/  
No loading - at any time
-  No waiting - at any time  
No loading
-  No waiting/No loading
-  No stopping on school  
entrance markings
-  24 hour clearway

**Notes:**

"Carriageway" has the same meaning as in section 329(1) of the Highways Act 1980 and includes the footway.


If the label does not display a time then the restriction applies "At any Time".

Where a label displays Permit/Residents/Doctors parking see Schedule 2 to this Order for details of eligible permit users and operational times.

© Ordnance Survey. All rights reserved

Licence No: 100019304 2014

**CITY OF BRADFORD  
METROPOLITAN DISTRICT  
COUNCIL**

Scale: 1 : 1250    

Grid Cell: Tile Ref: AU29



**SCHEDULE 1**



**Key to Restriction Types Displayed**

- Clearway
- Pay and display parking
- Limited waiting parking
- Permit parking:  
Residents Parking;  
Doctors parking;
- Loading bay; Taxi Rank;  
Police vehicle parking
- Ambulance parking;  
Bus/Coach parking;  
Motorcycle parking
- Disabled parking
- No waiting - at any time
- No waiting
- No loading
- No loading - at any time
- No waiting - at any time/  
No loading - at any time
- No waiting - at any time  
No loading
- No waiting/No loading
- No stopping on school  
entrance markings
- 24 hour clearway

**Notes:**

"Carriageway" has the same meaning as in section 329(1) of the Highways Act 1980 and includes the footway.

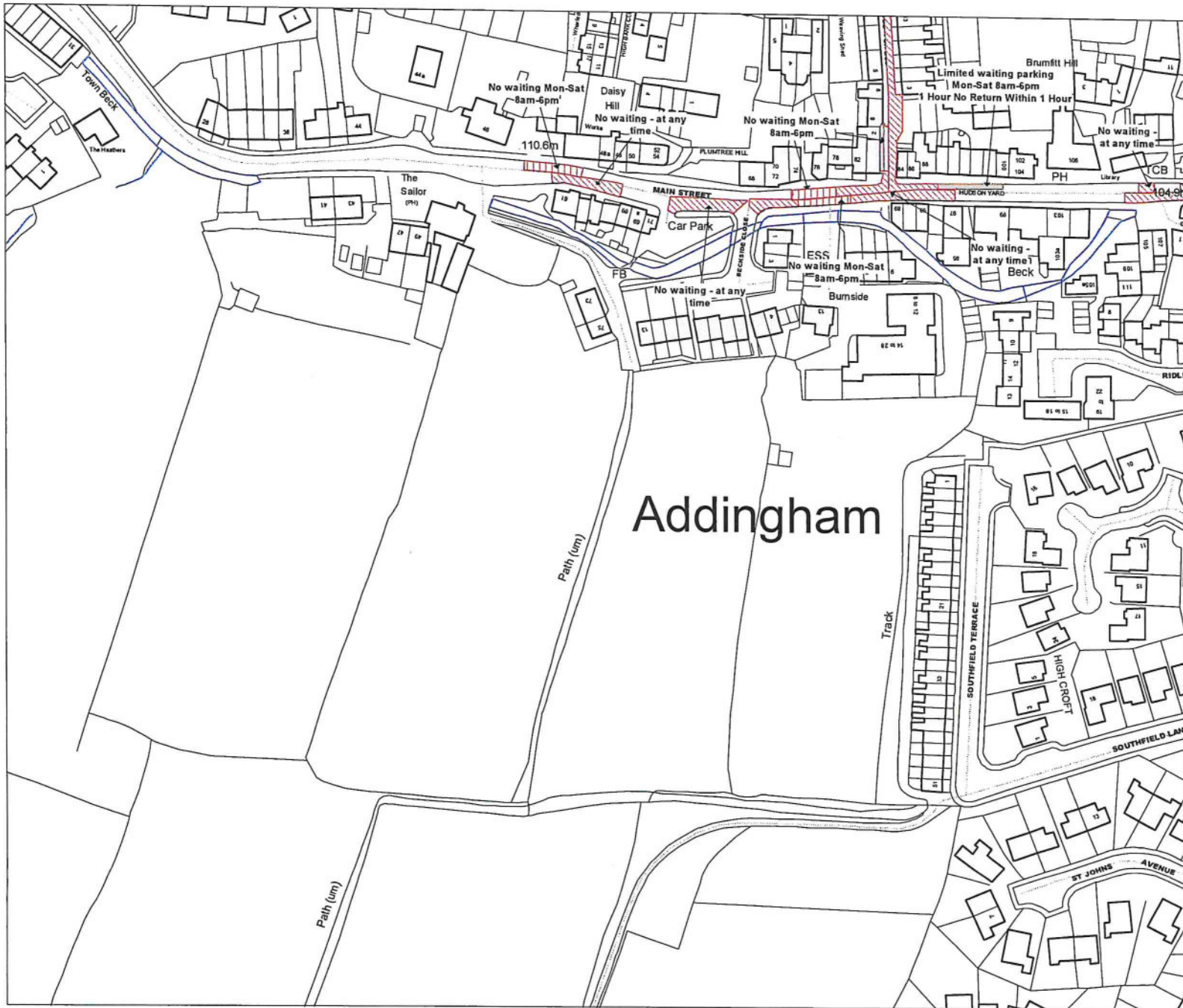
If the label does not display a time then the restriction applies "At any Time".

Where a label displays Permit/Residents/Doctors parking see Schedule 2 to this Order for details of eligible permit users and operational times.

© Ordnance Survey. All rights reserved  
Licence No: 100019304 2014

**CITY OF BRADFORD  
METROPOLITAN DISTRICT  
COUNCIL**

Scale	1 : 1250	⊙ A3
Grid Cell	Tile Ref: BB28	



SCHEDULE 1



Key to Restriction Types Displayed

-  Clearway
-  Pay and display parking
-  Limited waiting parking
-  Permit parking:  
Residents Parking;  
Doctors parking
-  Loading bay; Taxi Rank;  
Police vehicle parking
-  Ambulance parking;  
Bus/Coach parking;  
Motorcycle parking
-  Disabled parking
-  No waiting - at any time
-  No waiting
-  No loading
-  No loading - at any time
-  No waiting - at any time/  
No loading - at any time
-  No waiting - at any time  
No loading
-  No waiting/No loading
-  No stopping on school  
entrance markings
-  24 hour clearway

Notes:  
 "Carriageway" has the same meaning as in section 329(1) of the Highways Act 1980 and includes the footway.

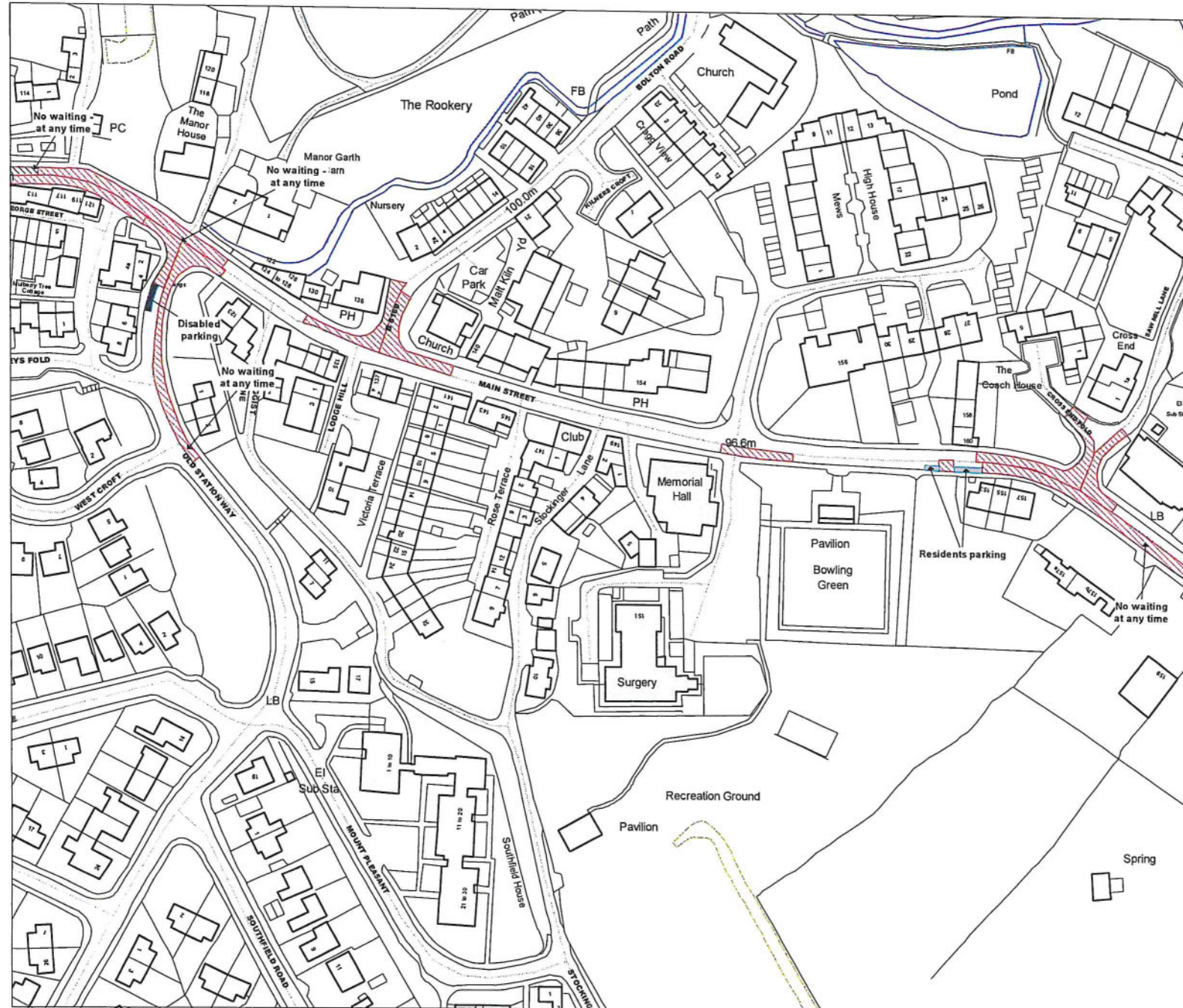
If the label does not display a time then the restriction applies "At any Time".

Where a label displays Permit/Residents/Doctors parking see Schedule 2 to this Order for details of eligible permit users and operational times.

© Ordnance Survey. All rights reserved  
 Licence No: 100019304 2014

**CITY OF BRADFORD  
 METROPOLITAN DISTRICT  
 COUNCIL**

Scale:	1 : 1250	Ⓜ A3
Grid Ref:	Tile Ref: T35	



SCHEDULE 1



Key to Restriction Types Displayed

- Clearway
- Pay and display parking
- Limited waiting parking
- Permit parking:  
Residents Parking;  
Doctors parking;
- Loading bay; Taxi Rank;  
Police vehicle parking;
- Ambulance parking;  
Bus/Coach parking;  
Motorcycle parking
- Disabled parking
- No waiting - at any time
- No waiting
- No loading
- No loading - at any time
- No waiting - at any time/  
No loading - at any time
- No waiting - at any time  
No loading
- No waiting/No loading
- No stopping on school  
entrance markings
- 24 hour clearway

Notes:  
"Carriageway" has the same meaning as in section 329(1) of the Highways Act 1980 and includes the footway.

If the label does not display a time then the restriction applies "At any Time".

Where a label displays Permit/Residents/Doctors parking see Schedule 2 to this Order for details of eligible permit users and operational times.

© Ordnance Survey. All rights reserved  
Licence No: 100019304 2014

CITY OF BRADFORD  
METROPOLITAN DISTRICT  
COUNCIL

Scale	1 : 1250	© A3
Grid Cell:	Tile Ref: T36	





SCHEDULE 1



Key to Restriction Types Displayed

- Clearway
- Pay and display parking
- Limited waiting parking
- Permit parking:  
Residents Parking;  
Doctors parking;
- Loading bay: Taxi Rank;  
Police vehicle parking
- Ambulance parking:  
Bus/Coach parking;  
Motorcycle parking
- Disabled parking
- No waiting - at any time
- No waiting
- No loading
- No loading - at any time
- No waiting - at any time/  
No loading - at any time
- No waiting - at any time  
No loading
- No waiting/No loading
- No sleeping on school  
entrance markings
- 24 hour clearway

Notes:

"Carriageway" has the same meaning as in section 329(1) of the Highways Act 1980 and includes the footway.

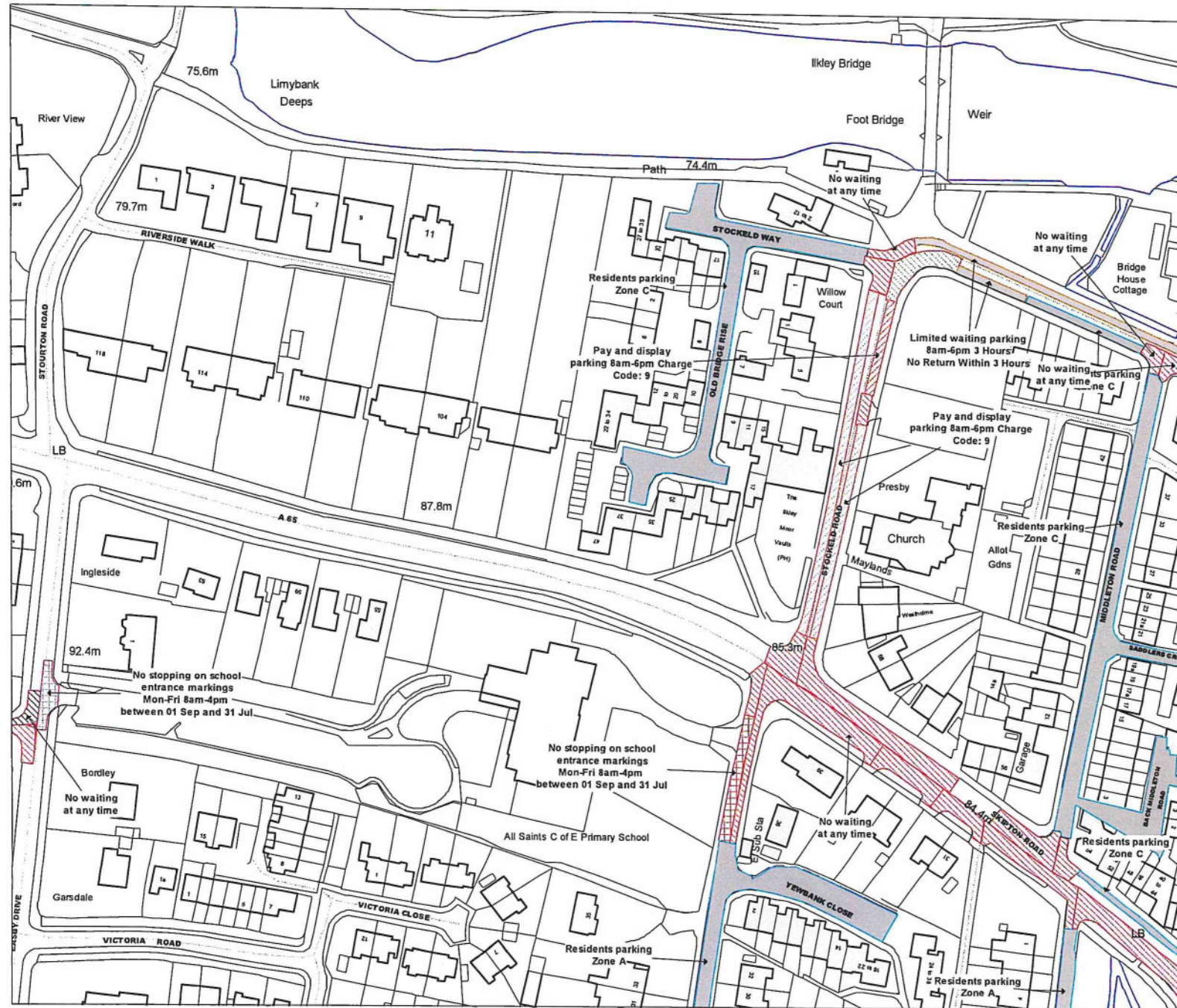
If the label does not display a time then the restriction applies "At any Time".

Where a label displays Permit/Residents/Doctors parking see Schedule 2 to this Order for details of eligible permit users and operational times.

© Ordnance Survey. All rights reserved  
Licence No: 100019304 2014

CITY OF BRADFORD  
METROPOLITAN DISTRICT  
COUNCIL

Scale:	1 : 1250	AS
Grid Cell:	Tile Ref: Y43	



**SCHEDULE 1**



**Key to Restriction Types Displayed**

- Clearway
- Pay and display parking
- Limited waiting parking
- Permit parking:  
Residents Parking;  
Doctors parking;
- Loading bay: Taxi Rank;  
Police vehicle parking;
- Ambulance parking;  
Bus/Coach parking;  
Motorcycle parking
- Disabled parking
- No waiting - at any time
- No waiting
- No loading
- No loading - at any time
- No waiting - at any time/  
No loading - at any time
- No waiting - at any time  
No loading
- No waiting/No loading
- No stopping on school  
entrance markings
- 24 hour clearway

Notes:  
 "Carriageway" has the same meaning as in section 329(1) of the Highways Act 1960 and includes the footway.  
 If the label does not display a time then the restriction applies "At any Time".

Where a label displays Permit/Residents/Doctors parking see Schedule 2 to this Order for details of eligible permit users and operational times.

© Ordnance Survey. All rights reserved  
 Licence No: 100018304 2014

**CITY OF BRADFORD  
 METROPOLITAN DISTRICT  
 COUNCIL**

Scale	1 : 1250	of A3
Grid Ref:	Tile Ref: Y44	

SCHEDULE 1



Key to Restriction Types Displayed

-  Clearway
-  Pay and display parking
-  Limited waiting parking
-  Permit parking:  
Residents parking;  
Doctors parking;
-  Loading bay; Taxi Rank;  
Police vehicle parking
-  Ambulance parking;  
Bus/Coach parking;  
Motorcycle parking
-  Disabled parking
-  No waiting - at any time
-  No waiting
-  No loading
-  No loading - at any time
-  No waiting - at any time/  
No loading - at any time
-  No waiting - at any time  
No loading
-  No waiting / No loading
-  No stopping on school  
entrance markings
-  24 hour clearway

Notes:

"Carriageway" has the same meaning as in section 329(1) of the Highways Act 1980 and includes the footway.

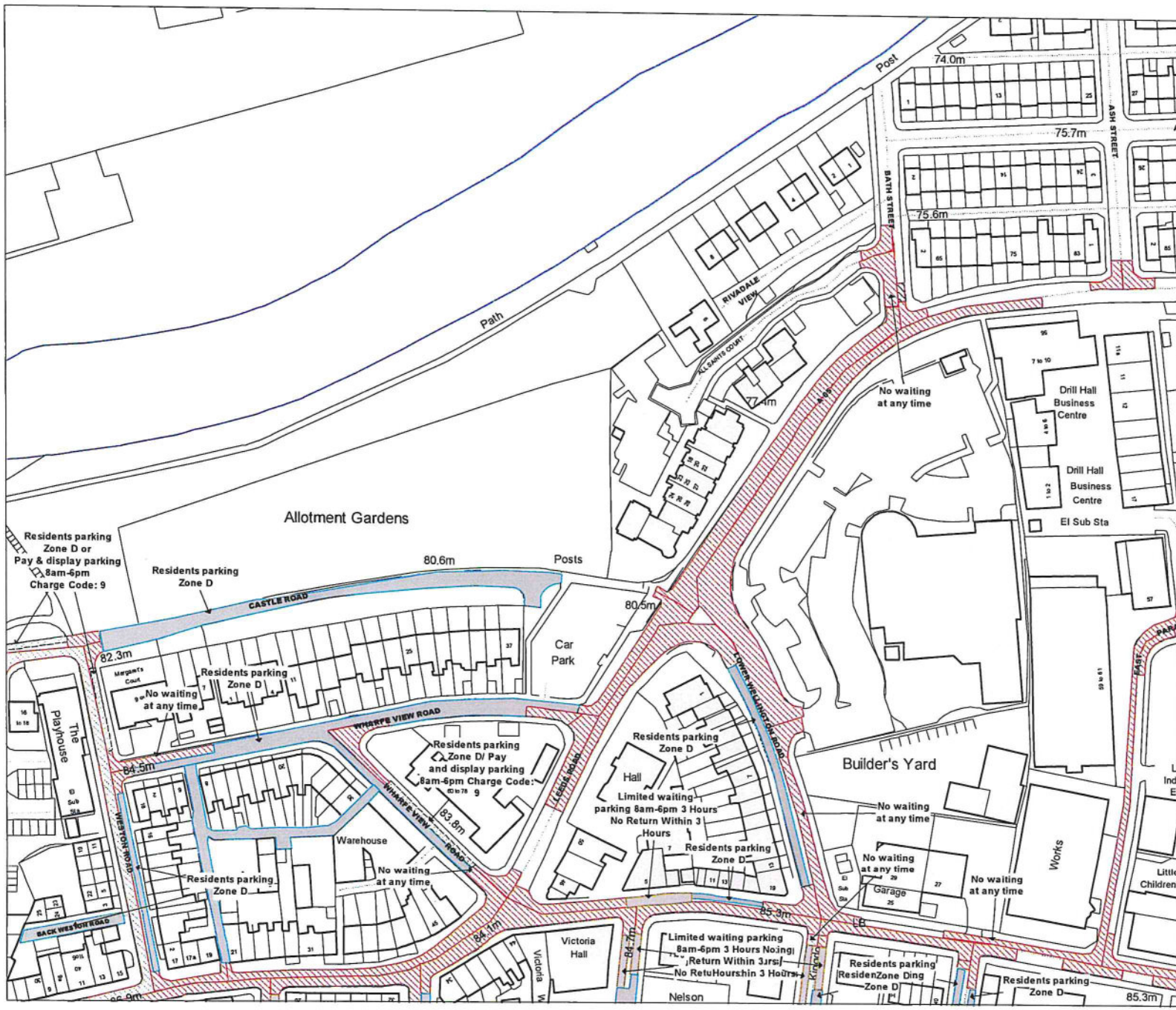
If the label does not display a time then the restriction applies "At any Time".

Where a label displays Permit/Residents/Doctors parking see Schedule 2 to this Order for details of eligible permit users and operational times.

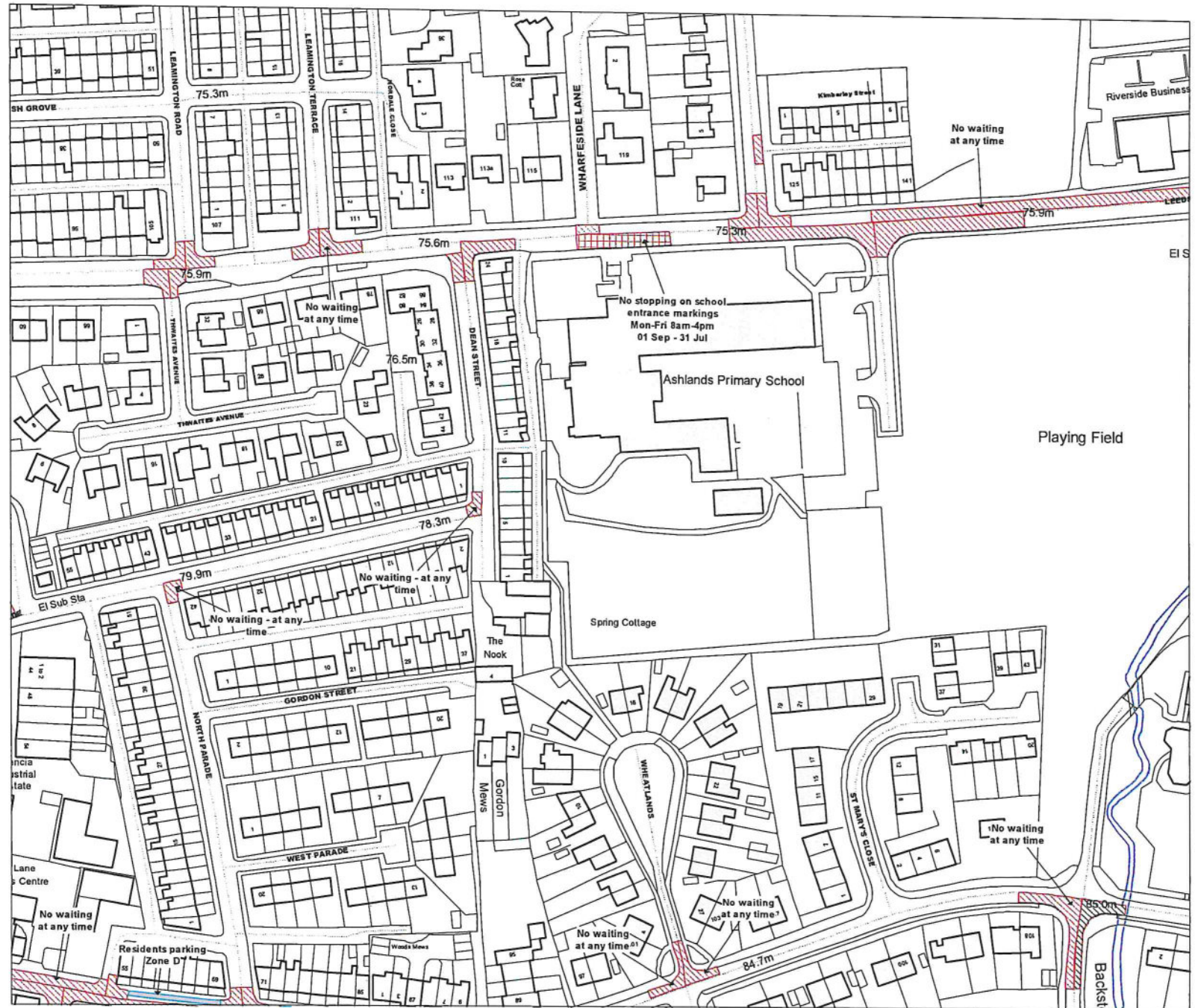
© Ordnance Survey. All rights reserved  
Licence No: 100019304 2014

CITY OF BRADFORD  
METROPOLITAN DISTRICT  
COUNCIL

Scale:	1 : 1250	© A3
Grid Cell:	Tile Ref: Y46	



Handwritten scribble or signature in the left margin.



SCHEDULE 1



Key to Restriction Types Displayed

- Clearway
- Pay and display parking
- Limited waiting parking
- Permit parking:  
Residents Parking;  
Doctors parking;
- Loading bay; Taxi Rank;  
Police vehicle parking
- Ambulance parking;  
Bus/Coach parking;  
Motorcycle parking
- Disabled parking
- No waiting - at any time
- No waiting
- No loading
- No loading - at any time
- No waiting - at any time/  
No loading - at any time
- No waiting - at any time  
No loading
- No waiting/No loading
- No stopping on school  
entrance markings
- 24 hour clearway

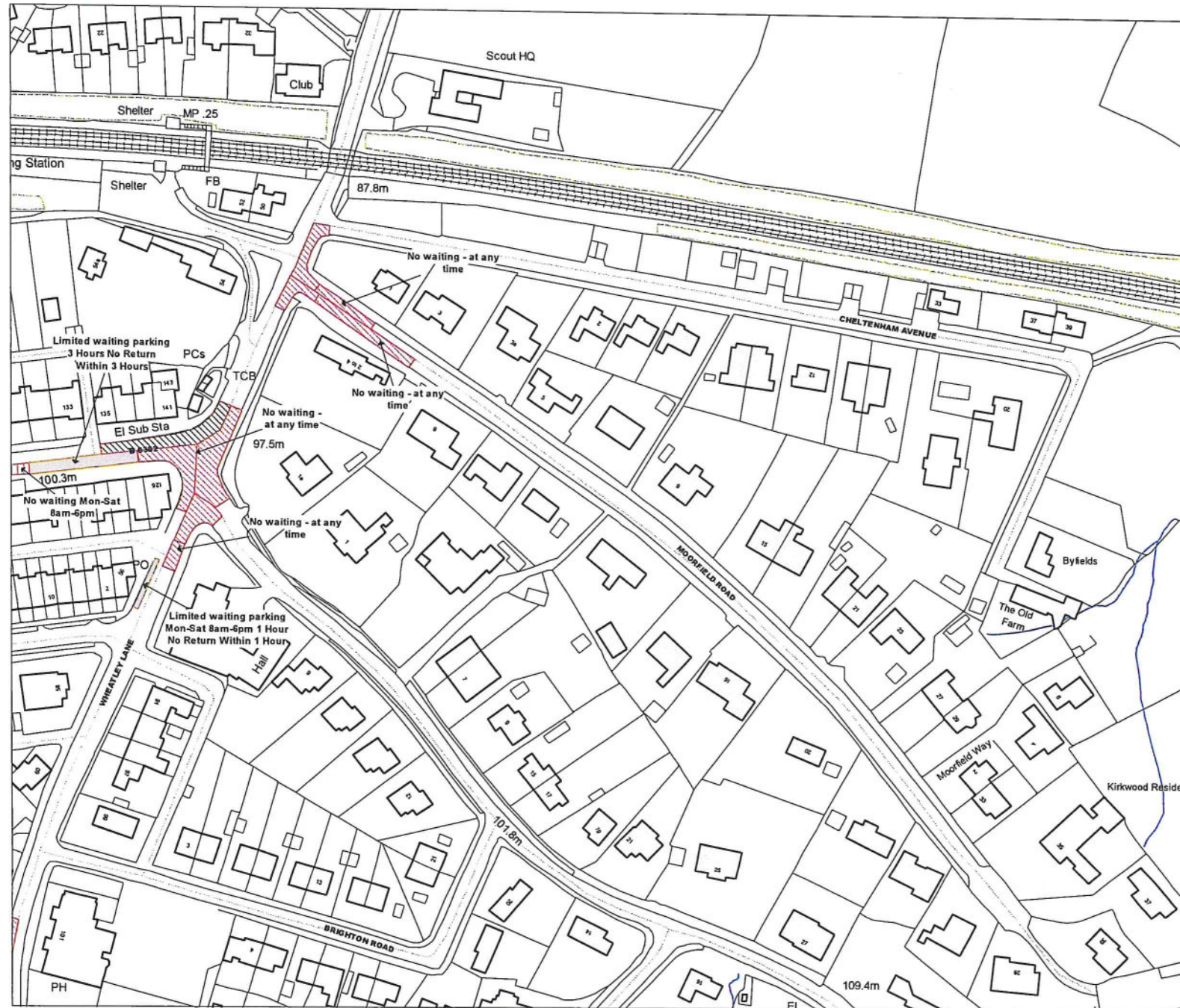
Notes:  
 "Carriageway" has the same meaning as in section 329(1) of the Highways Act 1980 and includes the footway.  
 If the label does not display a time then the restriction applies "At any Time".

Where a label displays Permit/Residents/Doctors parking see Schedule 2 to this Order for details of eligible permit users and operational times.

© Ordnance Survey. All rights reserved  
 Licence No: 100019304 2014

CITY OF BRADFORD  
 METROPOLITAN DISTRICT  
 COUNCIL

Scale:	1 : 1250	© A3
Grid Cell:	Tile Ref: Y47	



SCHEDULE 1



Key to Restriction Types Displayed

- Clearway
- Pay and display parking
- Limited waiting parking
- Permit parking:  
Residents Parking:  
Doctors parking:
- Loading bay: Taxi Rank:  
Police vehicle parking
- Ambulance parking:  
Bus/Coach parking:  
Motorcycle parking
- Disabled parking
- No waiting - at any time
- No waiting
- No loading
- No loading - at any time
- No waiting - at any time/  
No loading - at any time
- No waiting - at any time  
No loading
- No waiting/No loading
- No stopping on school  
entrance markings
- 24 hour clearway

Notes:  
 "Carriageway" has the same meaning as in section 329(1) of the Highways Act 1980 and includes the footway.  
 If the label does not display a time then the restriction applies "At any Time".

Where a label displays Permit/Residents/Doctors parking see Schedule 2 to this Order for details of eligible permit users and operational times.  
 © Ordnance Survey. All rights reserved  
 Licence No: 100019304 2014

CITY OF BRADFORD  
 METROPOLITAN DISTRICT  
 COUNCIL

Scale:	1 : 1250	Q A3
Grid Cell:	Tile Ref: Z50	

CITY OF BRADFORD METROPOLITAN DISTRICT COUNCIL

ROAD TRAFFIC REGULATION ACT 1984

(WAITING LOADING AND PARKING) (CONSOLIDATION)

(AMENDMENT NO.11) ORDER 2022

105161 - VARIOUS SITES, BRADFORD

SEALED: 14<sup>th</sup> July 2022

OPERATIVE: 1<sup>st</sup> August 2022

REFERENCE: CORP/PCD/AK/410651

City Solicitor  
City of Bradford Metropolitan District Council  
City Hall  
Bradford  
West Yorkshire  
BD1 1HY